ENT OF TRANSPORTATION
ECKLIST FOR ELECTRONIC DATA
WO SURVEY DEPARTMENT

downloaded 12-10-2010

Waiting for Utilities please put in file. RGN

REQUEST I _____ P.I.D.# 85290
SURVEY ST _____ S.J.N. 426825
COMPLETION DATE: 12-6-10 DESCRIPTION: Wil-2 & Wil 576
FILE PATH: i:\projects\ survey\proj sets\ wil\ 85290 \ Survey \ Bsvcmp \ 85290 BC001
CREW CHIEF: Homan
CREW MEMBERS: Homan, Rousos
DATA COLLECTOR USED AND SERIAL NUMBER: 0299103

DATA COLLECTOR DOWNLOADED

	DATE	OPERATOR	FILE NAME
1.)	12-09-2010	RGN	85290 Topo & 85290 Ctrl to 85290 all CORR.TXT
2.)			
3.)			
4.)			
5.)			

FILE NAME IN COLLECTOR: 85290 topo & 85290 Ctrl
PROJECT NAME: Wil-2, Wil 576 Resurface
USER NAME:
RUN NAME(S): 85290 all CORR. TXT
PROCESSING SOFTWARE: MICROSTATION V8XM; GEOPAK2004
UTILITIES MARKED/SHOT: Have Not heard from Julie Fahy if Needed
BENCHMARK POINT #'S: N/A
PHOTOS ARCHIVED: N/A
COORDINATE SYSTEM: Ohio North
HORIZONTAL DATUM: Grid (NAD83) CORS 96 Ellipsoid GRS80
VERTICAL DATUM (GPS or LEVELED): NAD88 Geoid 09
GPS STYLE: RTK / STATIC / VRS ORSTVRS
~~OTHER NOTES:~~
Coordinates GRID Ground US Survey Feet meters
CENTERLINE ALIGNMENT PLACED/CALCULATED BY:
EXISTING R/W PLACED/CALCULATED BY:
DTM CREATED DATE: FILE NAME:
BASELINE(S) CREATED DATE:
BASLINE FILE NAME(S):
CD BACKUP COPY CREATED:

PROJECT DELIVERED TO S.O.M. - WHO: RYAN G. NUHFER, PS
DATE:

12/14/10 to 12/16/10 I:\projects\Survey\PROJECTS\WIL\85290\survey\basemaps\deleteTmp576.i

<<* 15 DESCRIBE CHAIN BASELINE2-34

12/9/10 & Sometime around this time.

Chain BASELINE2-34 contains:
REF100 REF101 REF102 REF103 REF104 REF105 REF106 REF107 REF108 SV5520 SV5455 REF109 REF110 SV5257 REF112 REF113 SV5102 REF114 SV5048 REF115 REF116

Beginning chain BASELINE2-34 description

Point REF100 (REF29) N 666,406.7783 E 1,413,741.2610 Sta 390+21.28

320114.085 170973.611

Course from REF100 to REF101 S 88° 32' 08.60" E Dist 1,005.9364

Point REF101 (REF30) N 666,381.0729 E 1,414,746.8689 Sta 400+27.22

320112.024 171979.616

Course from REF101 to REF102 S 88° 32' 03.22" E Dist 1,406.0489

Point REF102 (REF31) N 666,345.1065 E 1,416,152.4577 Sta 414+33.27

Course from REF102 to REF103 S 88° 48' 20.47" E Dist 2,626.7489

Point REF103 (REF39) N 666,290.3567 E 1,418,778.6360 Sta 440+60.01

Course from REF103 to REF104 S 88° 54' 42.85" E Dist 1,774.0014

PC Point REF104 (REF39A) N 666,256.6689 E 1,420,552.3175 Sta 458+34.02

MISSING PI

→ Course from REF104 to REF105 N 82° 12' 07.50" E Dist 1,773.0084

PT Point REF105 (REF40A) N 666,497.2299 E 1,422,308.9305 Sta 476+07.02

Course from REF105 to REF106 N 73° 16' 45.30" E Dist 394.5168

Point REF106 (REF41) N 666,610.7353 E 1,422,686.7665 Sta 480+01.54

320528.298 179912.478

Course from REF106 to REF107 N 73° 18' 26.73" E Dist 1,352.7303

Point REF107 (REF42) N 666,999.2887 E 1,423,982.4924 Sta 493+54.27

Course from REF107 to REF108 N 89° 08' 29.30" E Dist 2,296.9044

CR18 Point REF108 (REF43) N 667,033.7045 E 1,426,279.1389 Sta 516+51.18

Course from REF108 to SV5520 S 87° 48' 42.73" E Dist 537.4376

FOUND Point SV5520 (MISSING PI) N 667,013.1847 E 1,426,816.1846 Sta 521+88.61

Course from SV5520 to SV5455 S 57° 50' 36.40" E Dist 1,763.3178

FOUND Point SV5455 (MISSING PI) N 666,074.6861 E 1,428,309.0041 Sta 539+51.93

Course from SV5455 to REF109 S 87° 02' 35.32" E Dist 833.5923

Point REF109 (REF46) N 666,031.6861 E 1,429,141.4866 Sta 547+85.52

320101.129 186379.482

Course from REF109 to REF110 S 88° 12' 03.38" E Dist 2,584.8490

CR19 Point REF110 (REF47) N 665,950.5364 E 1,431,725.0615 Sta 573+70.37

Course from REF110 to SV5257 S 89° 15' 19.04" E Dist 4,505.5971

Point SV5257 (MISSING PI) N 665,891.9759 E 1,436,230.2780 Sta 618+75.97

Course from SV5257 to REF112 N 77° 21' 18.47" E Dist 369.4667

PT Point REF112 (REF47C) N 665,972.8549 E 1,436,590.7835 Sta 622+45.44

Course from REF112 to REF113 N 71° 26' 37.79" E Dist 1,224.9986

PI Point REF113 (REF48) N 666,362.6913 E 1,437,752.0970 Sta 634+70.43

Course from REF113 to SV5102 S 73° 04' 48.47" E Dist 1,879.1150

Point SV5102 (MISSING PI) N 665,815.8050 E 1,439,549.8702 Sta 653+49.55

Course from SV5102 to REF114 S 84° 54' 39.29" E Dist 506.7686

CR# 20.50 Point REF114 (REF49) N 665,770.8523 E 1,440,054.6411 Sta 658+56.32

Course from REF114 to SV5048 S 88° 01' 50.00" E Dist 1,437.6169

Point SV5048 (MISSING PI) N 665,721.4464 E 1,441,491.4088 Sta 672+93.94

Course from SV5048 to REF115 S 78° 27' 16.39" E Dist 1,214.2822

Point REF115 (REF49A) N 665,478.4137 E 1,442,681.1215 Sta 685+08.22

Course from REF115 to REF116 S 79° 22' 49.50" E Dist 1,494.3101

SR 2/34 Point REF116 (REF50) N 665,203.0313 E 1,444,149.8377 Sta 700+02.53

==========

Ending chain BASELINE2-34 description

O.D.O.T. DISTRICT 2 SURVEY OFFICE

PERSONNEL
NOTES NUHFER
H.C. HUSS
R.C. MIKLOVIC

REFERENCE NO. ____
DATE 7-26-06
WEATHER CLOUDY
TEMP. +84°

SHEET 1 OF 1
ROUTE SR. #2
COUNTY WILLIAMS
TOWNSHIP PULASKI
SECTION 16
T 6 N R 3 E

TYPE MONUMENT MAG NAIL
ON SURFACE - ~~BELOW~~ SURFACE
LEFT - ℄ PAV'T - ~~RIGHT~~ 73.1' LEFT ℄
62.1' TO NORTH EDGE PAVEMENT
S.L.M. 390+06.08 / 390+21.28 P.I. (2004 PLAN)

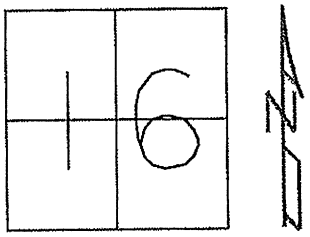

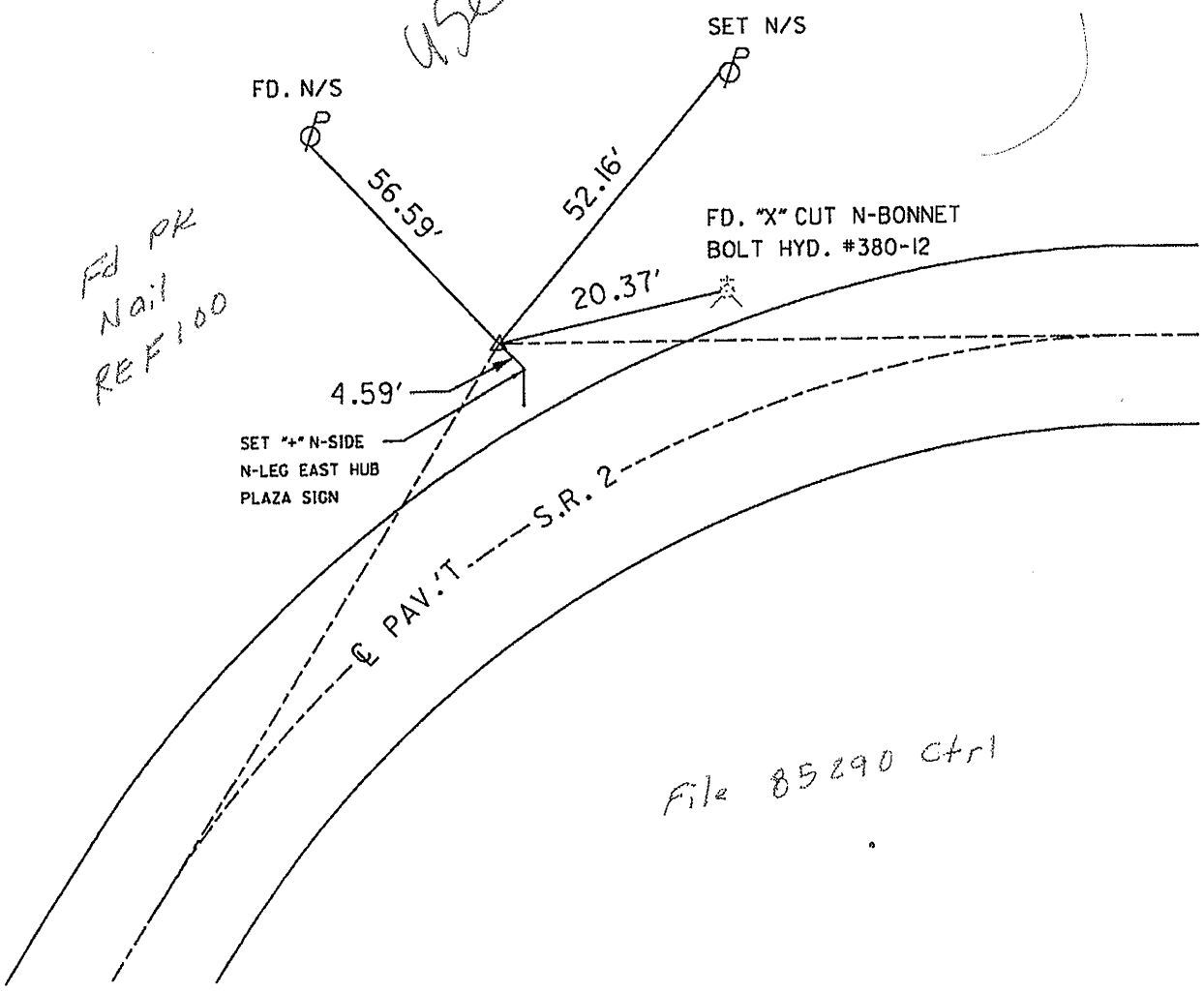

O.D.O.T. DISTRICT 2 SURVEY OFFICE

PERSONNEL

NOTES Loehrke
H.C. Canterbury
R.C. Hermiller
Vogel

REFERENCE NO. _____

DATE 5-3-94
WEATHER Nice
TEMP. +58

SHEET 10 OF 24

ROUTE S.R. 2
COUNTY Williams
TOWNSHIP Pulaski
SECTION 16
T 6 N R 3 E

Set P.K. / WASHER
6-21-94

TYPE MONUMENT Lg R.R. Spike
~~ON~~ SURFACE - BELOW 1½" Below
~~LEFT~~ - ℄ PAV'T. - RIGHT 1.3'
10.4 TO Rt EDGE PAVEMENT
S.L.M. 400+12

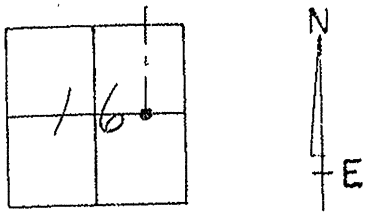

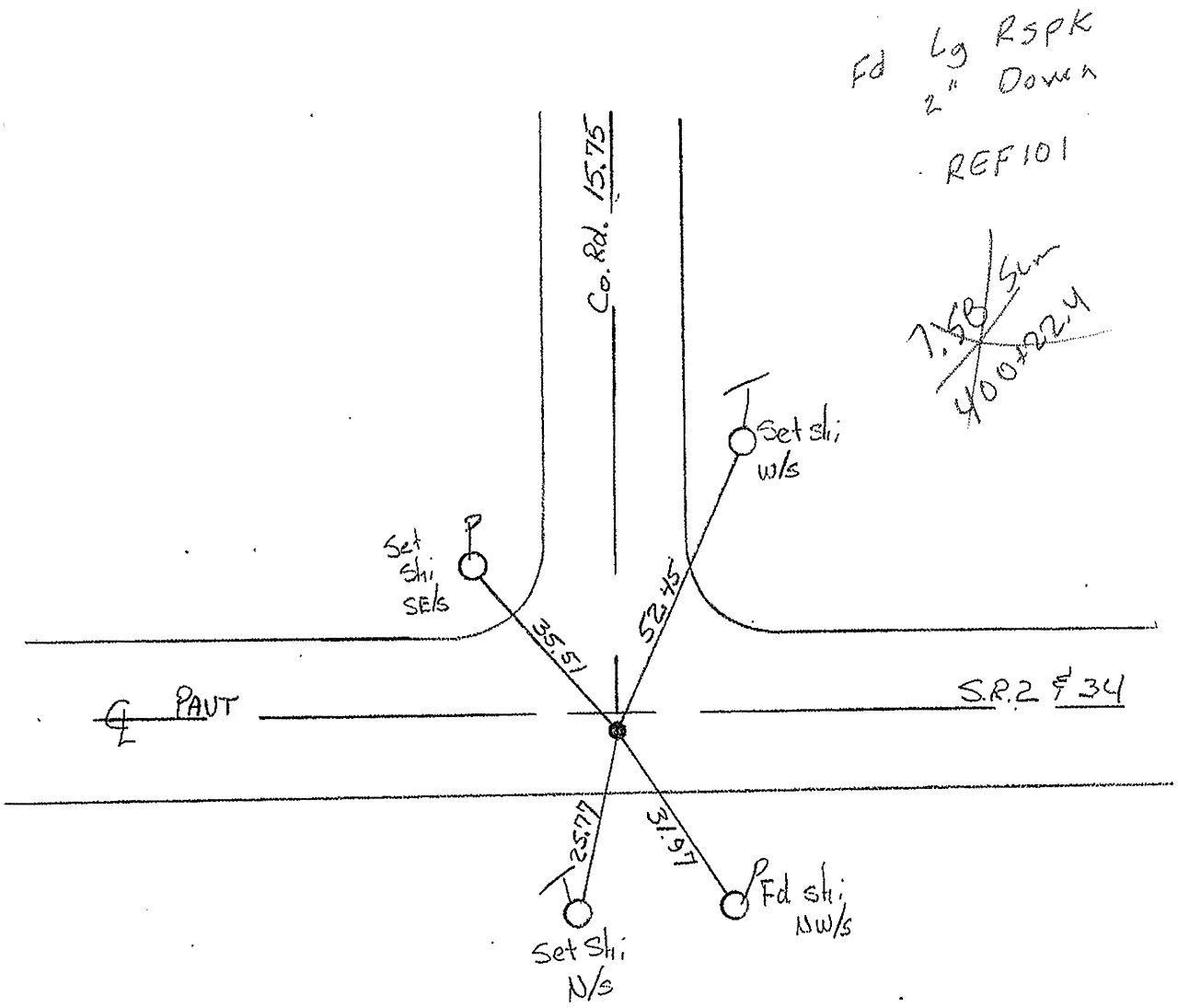

O.D.O.T. DISTRICT 2 SURVEY OFFICE

PERSONNEL

NOTES Lockhart
H.C. Canterbury
R.C. Hermiller
Vogel

REFERENCE NO. _____

DATE 5-3-94
WEATHER Nice
TEMP. +58

SHEET 11 OF 24

ROUTE S.R. 2
COUNTY Williams
TOWNSHIP Pulaski
SECTION 16
T 6 N R 3 E

TYPE MONUMENT R.R. Spike
~~ON~~ SURFACE - BELOW 2" Deep
~~LEFT~~ - ℄ PAV'T. - RIGHT 02'
12.0 TO L/ EDGE PAVEMENT
S.L.M. 414+17

Set P.K./washer
4-22-94

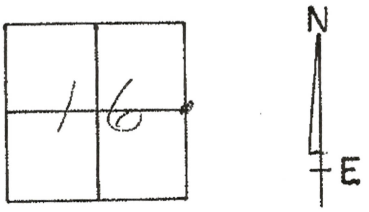

Recovered 1985
Fd. RR spk 3" Deep

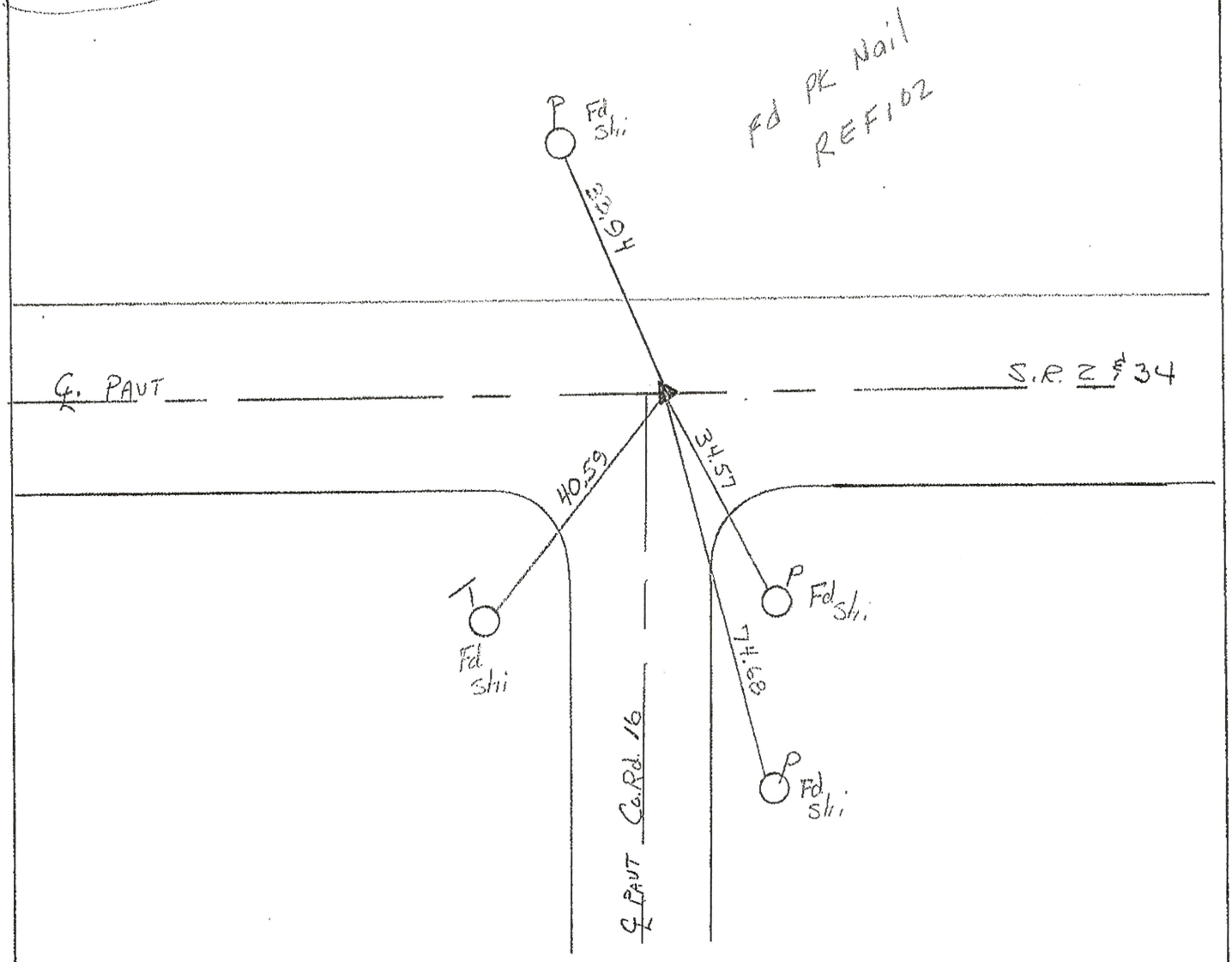

O.D.O.T. DISTRICT 2 SURVEY OFFICE

PERSONNEL

NOTES Loehrke
H.C. Canterbury
R.C. Hermiller
Vogel

REFERENCE NO. 39

DATE 5-3-94
WEATHER Nice
TEMP. +75

SHEET 12 OF 24

ROUTE S.R. 2
COUNTY Williams
TOWNSHIP Pulaski
SECTION 15
T 6 N R 3 E

TYPE MONUMENT P.K. / WASHER Reset 6-22-94
ON SURFACE -~~BELOW~~ Yes
LEFT - ℄ PAV'T. -~~RIGHT~~ 0.4'
10.7 TO Lt EDGE PAVEMENT
S.L.M. 440+44

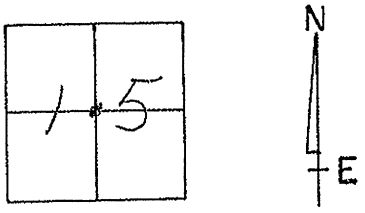

Records: 1985
Fd R.R. spk. 3" down

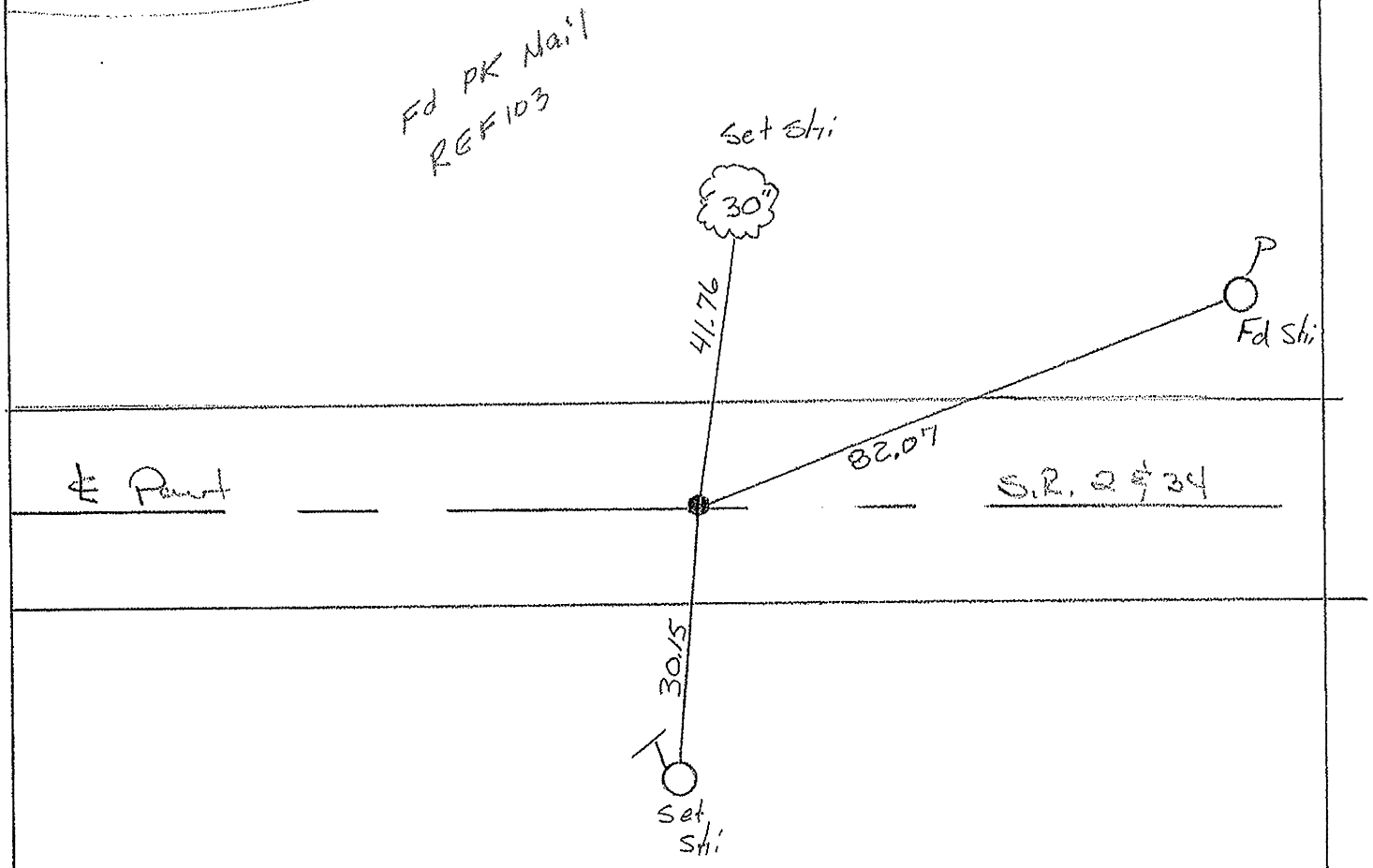

O.D.O.T. DISTRICT 2 SURVEY OFFICE

PERSONNEL

NOTES Loehrke
H.C. Canterbury
R.C. Hermiller
Vogel

REFERENCE NO. 39-A SHEET 13 OF 24

DATE 5-3-94
WEATHER Nice
TEMP. +78

ROUTE S.R. 2
COUNTY Williams
TOWNSHIP Pulaski
SECTION 15
T 6 N R 3 E

Reset

TYPE MONUMENT P.K./WASHER 6-22-94
ON SURFACE - ~~BELOW~~ Yes
~~LEFT~~ - ℄ PAV'T. - RIGHT 1.7
10.2 TO Rt EDGE PAVEMENT
S.L.M. 458 +20

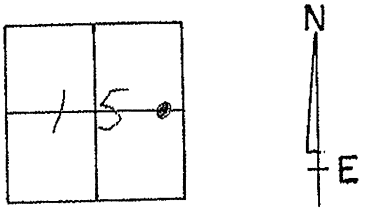

1985 Records:
P.C. Sta 392+72.08 (OCD)
Set PK Nail using only
2 Remaining Ref. Ties

Fd Duplex
W/S Wood Post

Set shi
G. RAIL Post

Set shi
S W/S

80.16

37.68

85.18

℄ PAVT

S.R. 2 #34

84.78

Fd PK Nail
REF 104

Set shi

O.D.O.T. DISTRICT 2 SURVEY OFFICE

PERSONNEL

NOTES Loehrke
H.C. Canterbury
R.C. Hermiller
Vogel

REFERENCE NO. 40-A

DATE 5-3-94
WEATHER Nice
TEMP. +78

SHEET 14 OF 24

ROUTE S.R.2
COUNTY Williams
TOWNSHIP Alaski
SECTION 14
T 6 N R 3 E

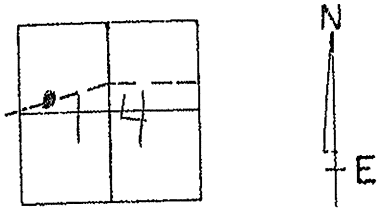

Reset P.K/Washer
Lo. 21. 94

TYPE MONUMENT P.K/Washer
ON SURFACE - ~~BELOW~~ Yes
LEFT - ℄ PAV'T. - ~~RIGHT~~ 0.4'
11.7 TO Rt EDGE PAVEMENT
S.L.M. 4716+00

Pt is ± 400' West Co.Rd. 17.25

1985 Record: P.T. of curve; Fd P.K @ surface

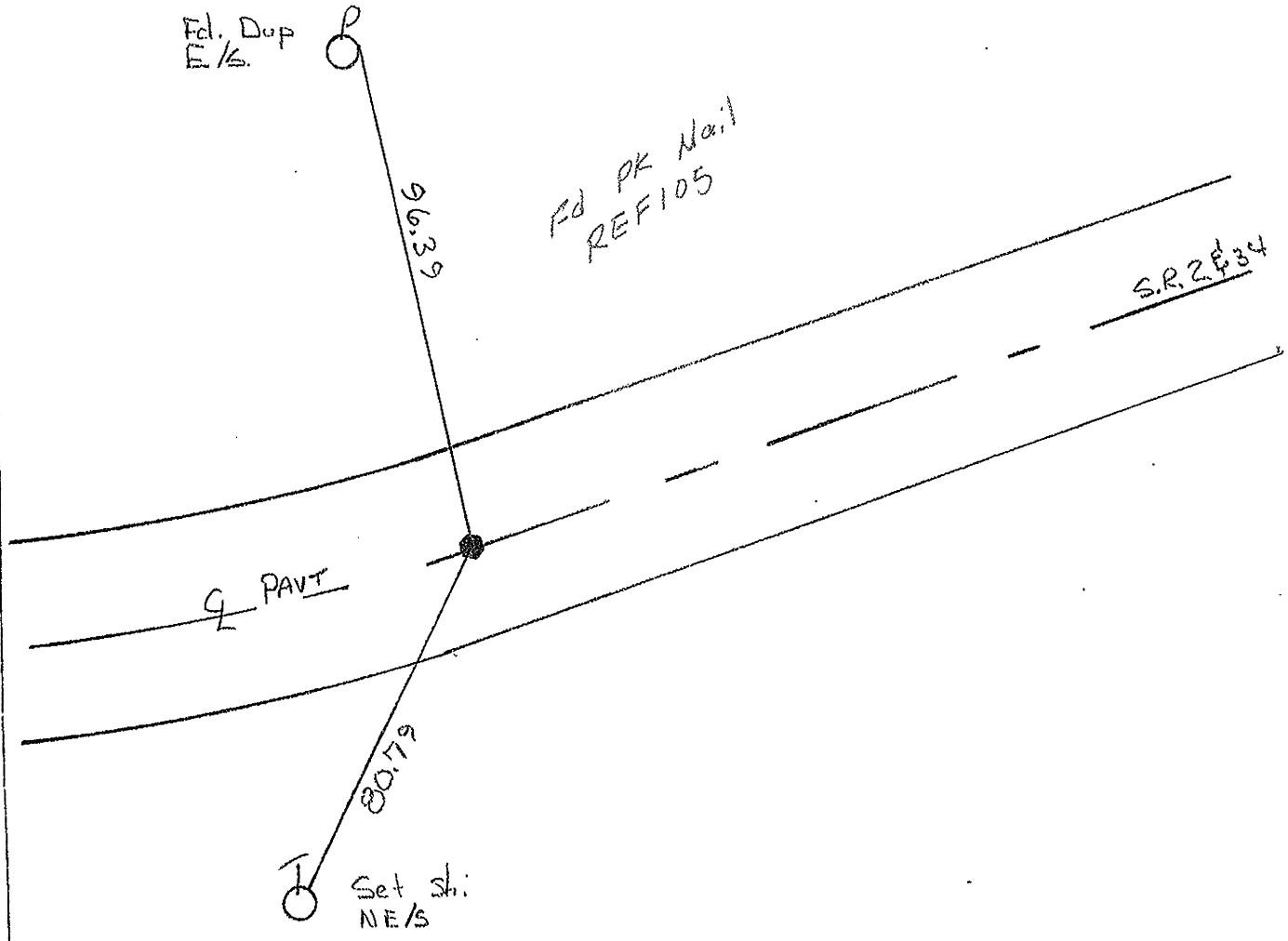

O.D.O.T. DISTRICT 2 SURVEY OFFICE

PERSONNEL

NOTES Loehrke
H.C. Canterbury
R.C. Hermiller
Vogel

REFERENCE NO. 41

DATE 5-3-94
WEATHER Nice
TEMP. +78

SHEET 15 OF 24

ROUTE S.R. 2
COUNTY Williams
TOWNSHIP Pulaski
SECTION 14
T 6 N R 3 E

TYPE MONUMENT P.K / WASHER SET P.K. washer 6-21-94 C.L.
ON SURFACE - ~~BELOW~~ Yes
LEFT - ℄ PAV'T. - ~~RIGHT~~ 2.8'
14.2 TO R+ EDGE PAVEMENT
S.L.M. 479+95

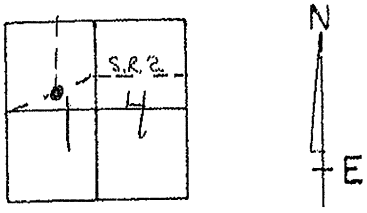

Record: 1985
Fd R.R. SPK 3" deep

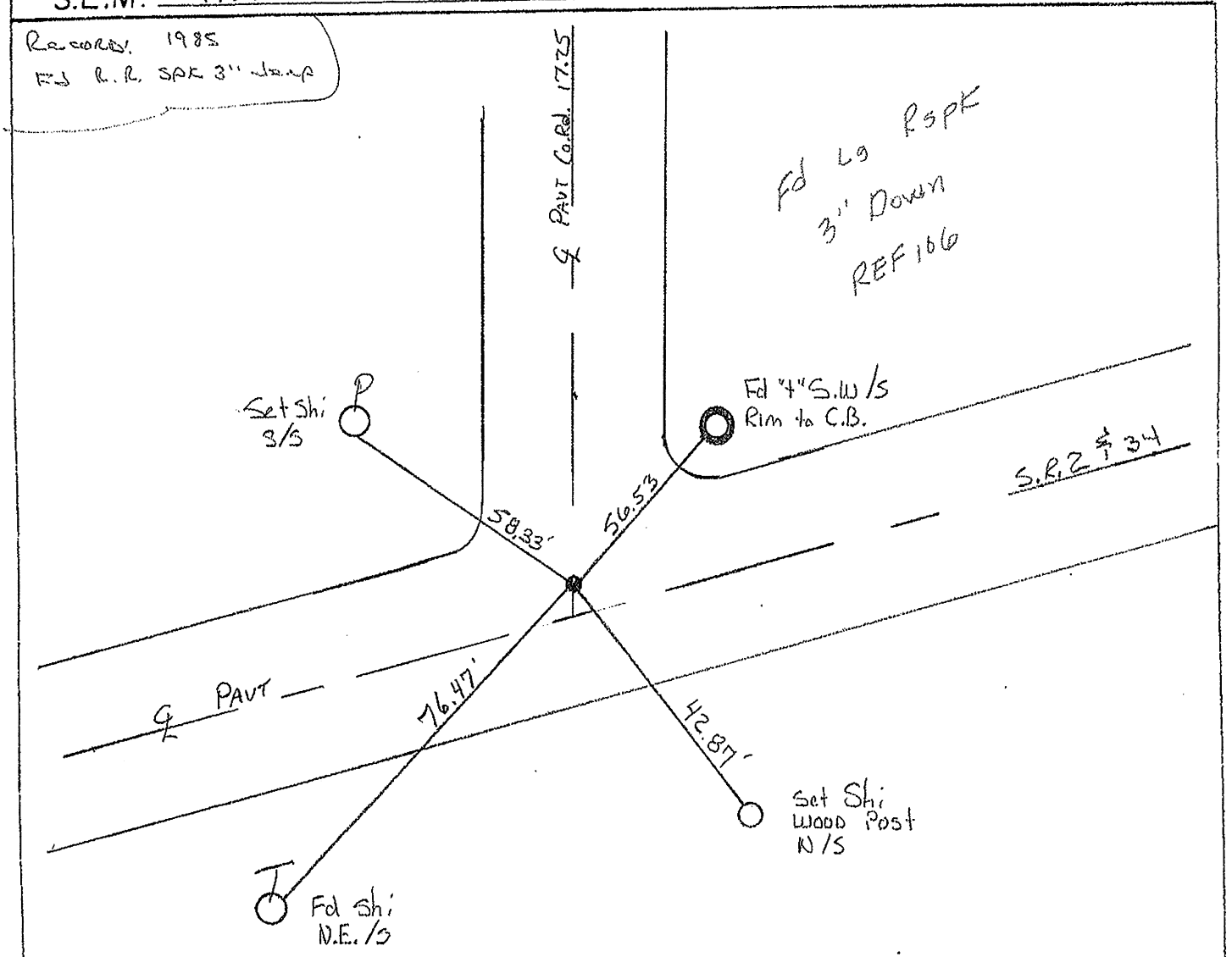

O.D.O.T. DISTRICT 2 SURVEY OFFICE

PERSONNEL

NOTES Loehrke
H.C. Canterbury
R.C. Hermiller
Vogel

REFERENCE NO. 42

DATE 5-3-94
WEATHER Nice
TEMP. +80

SHEET 16 OF 24

ROUTE S.R. 2
COUNTY Williams
TOWNSHIP Pulaski
SECTION 14
T 6 N R 3 E

Set Sm. R.R. Spike
6-21-94

TYPE MONUMENT 1" IRON PIPE
~~ON SURFACE~~ - BELOW 4½" Deep
LEFT - ℄ PAV'T. - ~~RIGHT~~ 13.0'
16.6 TO N Lt. of EDGE PAVEMENT
S.L.M. 493+47

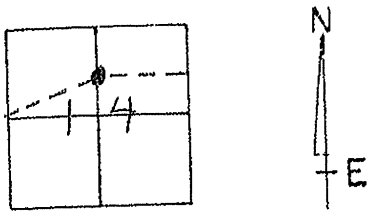

NOTE: ON ℄ Sec 14 } 1995 Record: Fd 1" Iron Pipe 4" Deep
AND ALSO P.I. }

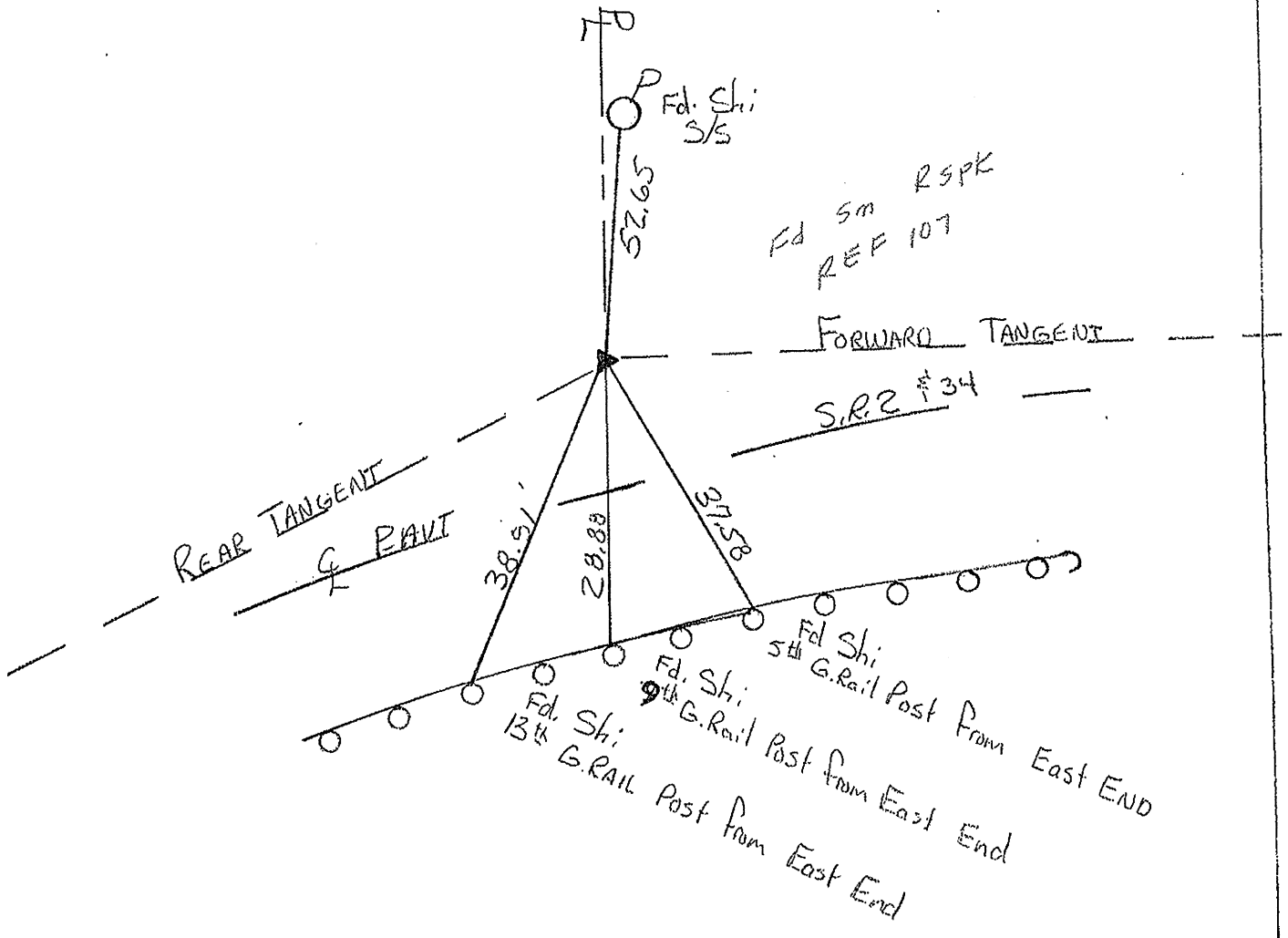

O.D.O.T. DISTRICT 2 SURVEY OFFICE

PERSONNEL

NOTES Lochrke
H.C. Canterbury
R.C. Hermiller
Vogel

REFERENCE NO. 43 SHEET 17 OF 24

DATE 5-2-94
WEATHER Nice
TEMP. +78

ROUTE S.R.2
COUNTY Williams
TOWNSHIP Pulaski
SECTION 14
T 6 N R 3 E

Set P.K. / WASHER
6-21-94

TYPE MONUMENT P.R. Spike
~~ON SURFACE~~ - BELOW 2 1/2"
~~LEFT~~ - ℄ PAV'T. - ~~RIGHT~~ Yes
TO EDGE PAVEMENT
S.L.M. 516+44

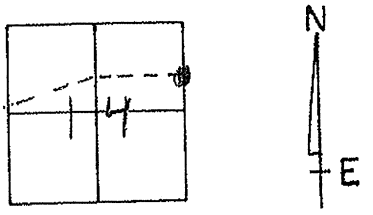

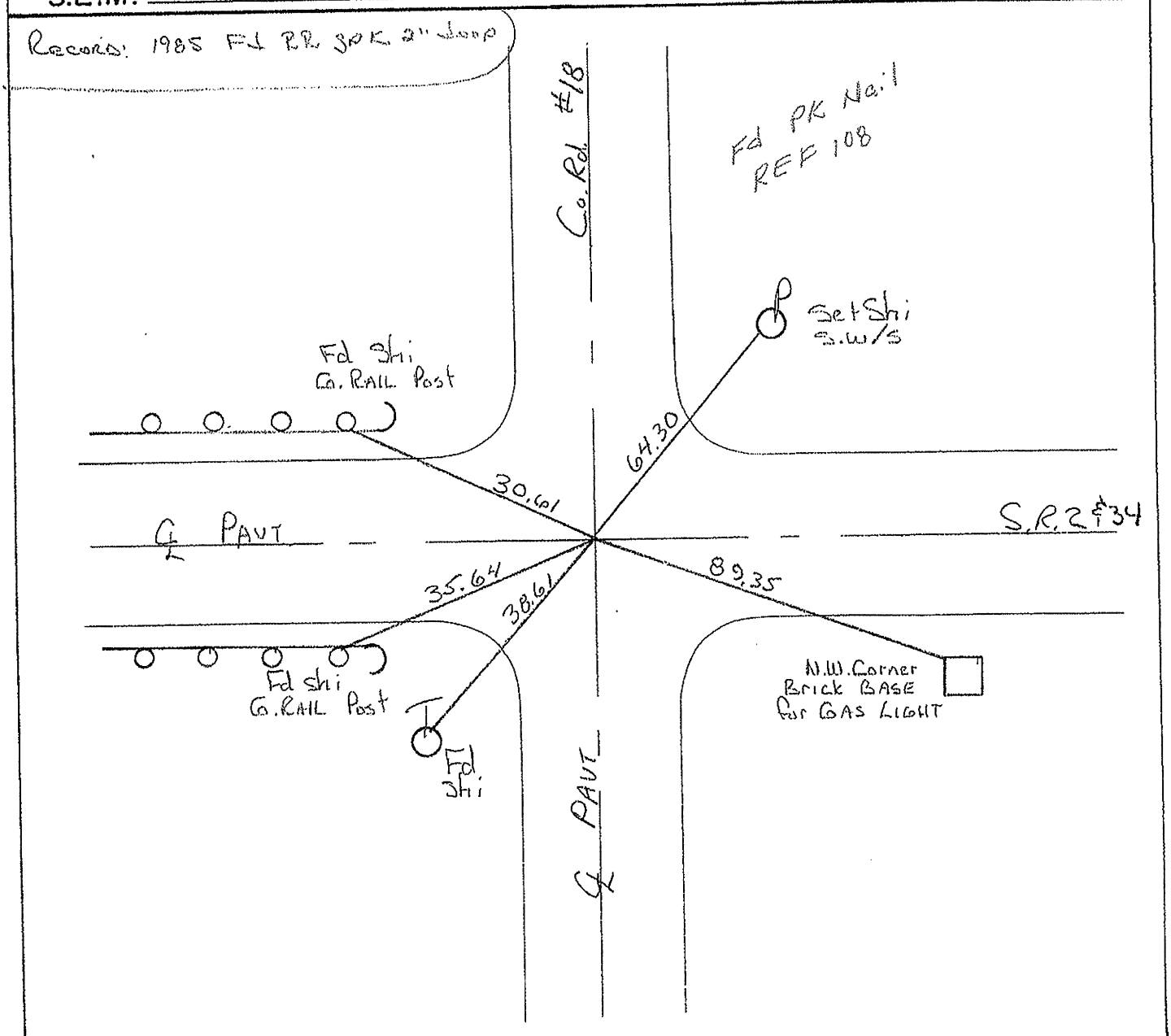

O.D.O.T. DISTRICT 2 SURVEY OFFICE

PERSONNEL

NOTES Loehrke
H.C. Canterbury
R.C. Hermiller
Vogel

REFERENCE NO. 46

DATE 5-3-94
WEATHER Nice.
TEMP. +78

SHEET 18 OF 24

ROUTE S.R2
COUNTY Williams
TOWNSHIP Pulaski
SECTION 13
T 6 N R 3 E

TYPE MONUMENT R.R. Spike
~~ON SURFACE~~ - BELOW 2½"
LEFT - ℄ PAV'T. - ~~RIGHT~~ 1.2'
12.3 TO Rt EDGE PAVEMENT
S.L.M. 547+87

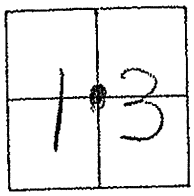



APPEARS to Be ℄ Sec 13

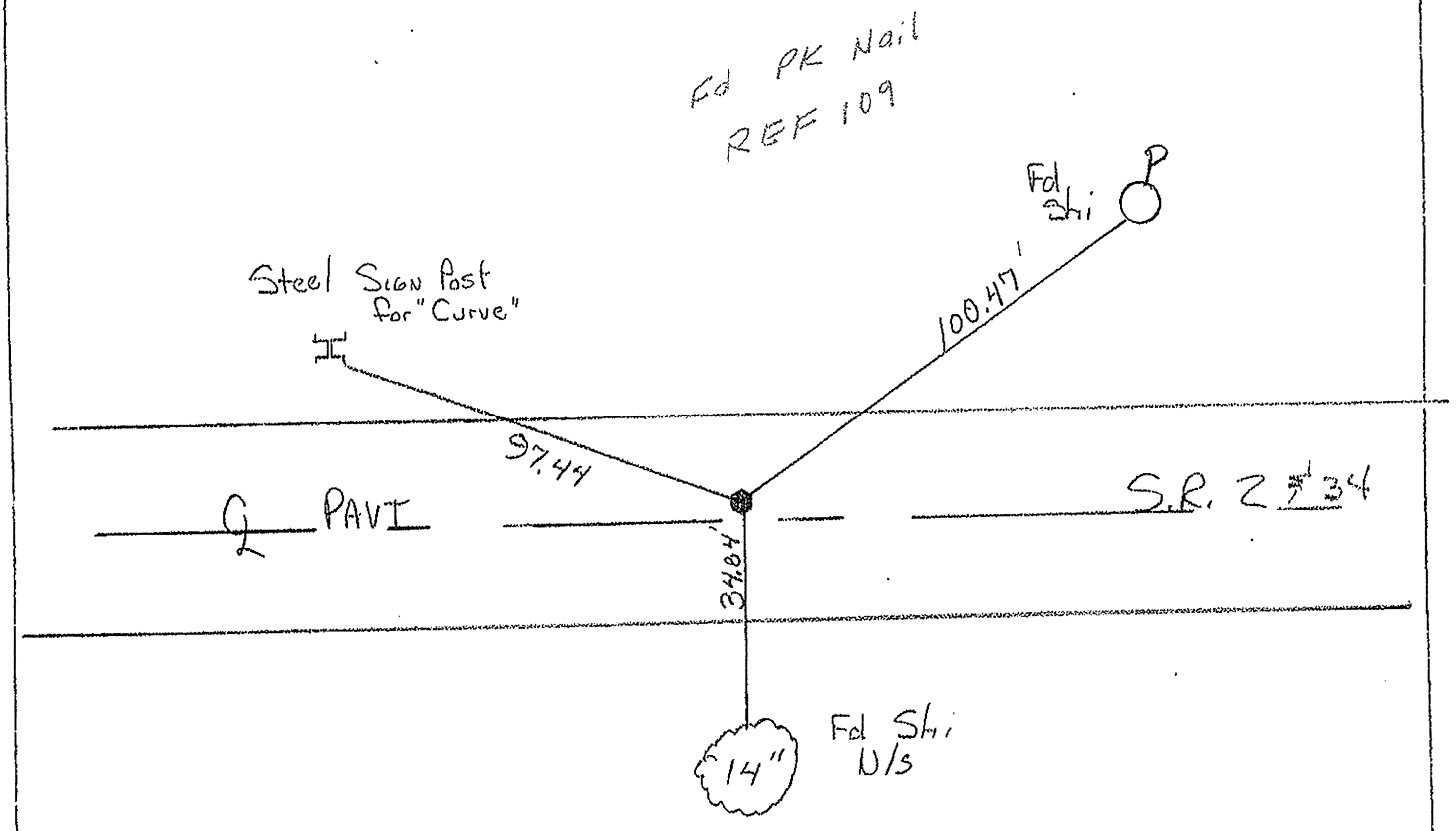

O.D.O.T. DISTRICT 2 SURVEY OFFICE

PERSONNEL

NOTES Loehner
H.C. Canterbury
R.C. Hamilton
Vogel

REFERENCE NO. 47 SHEET 19 OF 24

DATE 5-3-94
WEATHER Nice
TEMP. +78

ROUTE SR 2
COUNTY Williams
TOWNSHIP Pulaski
SECTION 13
T 6 N R 3 E

TYPE MONUMENT ½" I. Pipe
~~ON SURFACE~~ - BELOW 3"
~~LEFT~~ - ℄ PAV'T. - ~~RIGHT~~ Yes
TO EDGE PAVEMENT
S.L.M. 573+74

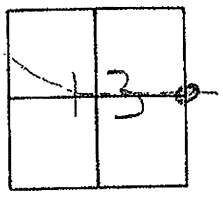

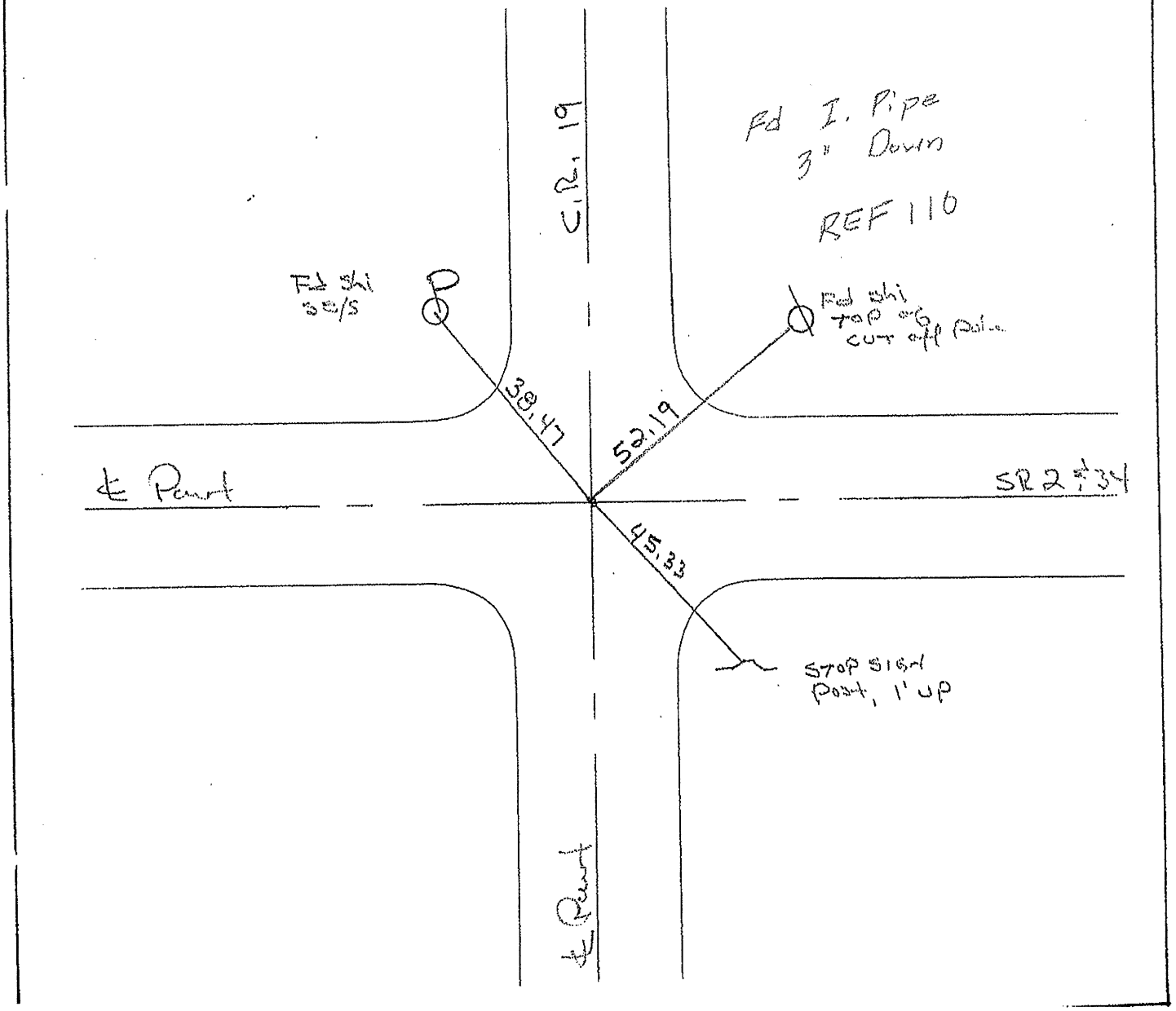

O.D.O.T. DISTRICT 2 SURVEY OFFICE

PERSONNEL

NOTES Lobrake
H.C. Canterbury
R.C. Hermiller

REFERENCE NO. 47-B

DATE 5-4-94
WEATHER Cloudy
TEMP. +55

SHEET 20 OF 24

ROUTE S.R. 2
COUNTY Williams
TOWNSHIP Springfield
SECTION 18
T 6 N R 4 E

TYPE MONUMENT 1" Iron Pipe
~~ON SURFACE~~ - ~~BELOW~~ 2" Deep
~~LEFT~~ - ℄ PAV'T. - RIGHT 29.8' Rt
18.4 TO Rt EDGE PAVEMENT
S.L.M. 620+31

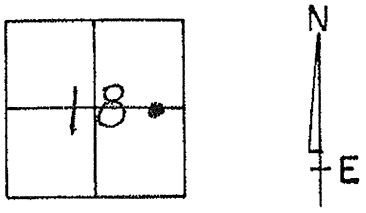

Record 1935 R/W Plans
Sta 45+57.32
Δ = 19° 28' Lt
D = 3°-00'
T = 327.60'
R = 1909.86
L = 648.89

DNF
REF III

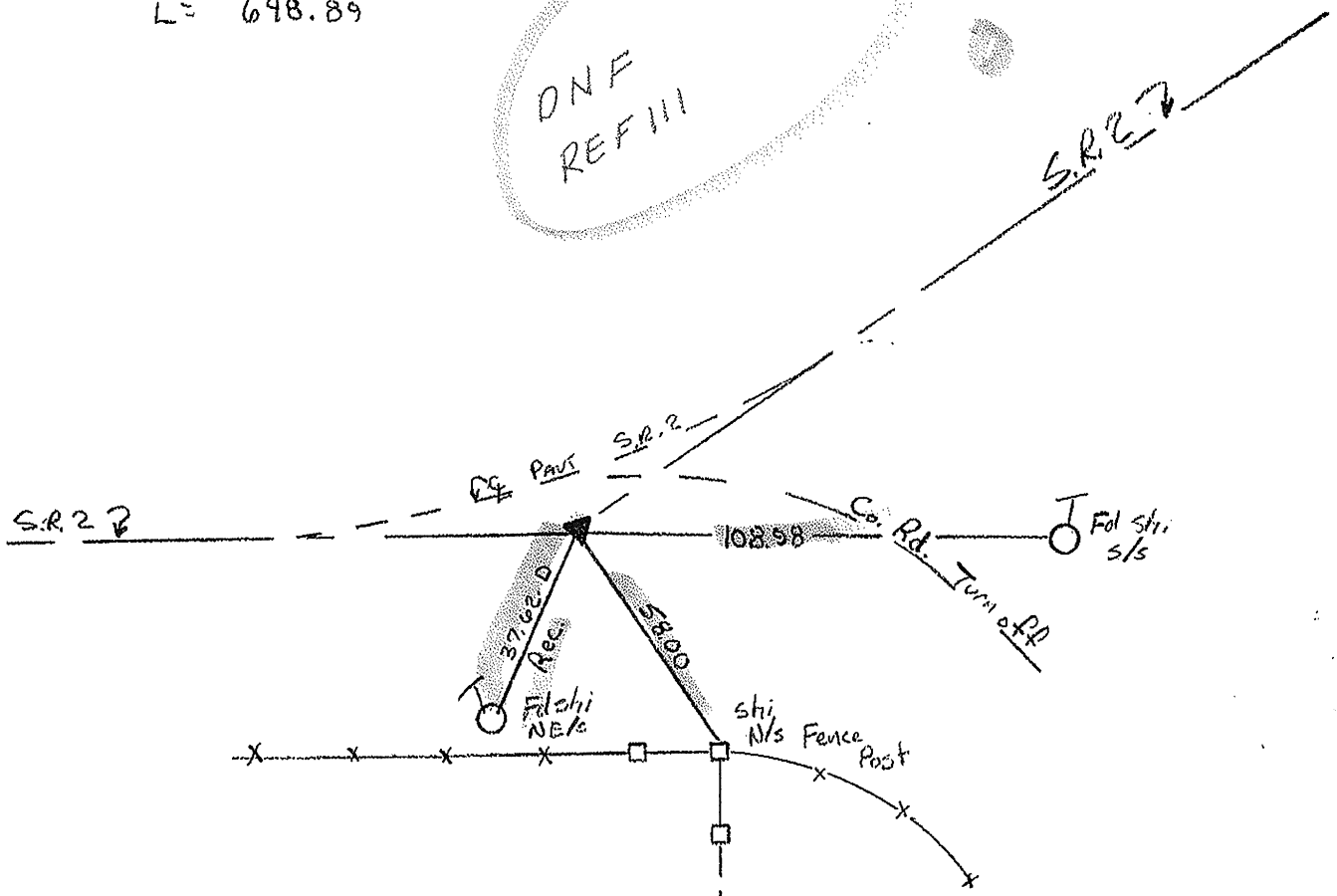

O.D.O.T. DISTRICT 2 SURVEY OFFICE

PERSONNEL

NOTES Loehrke
H.C. Canterbury
R.C. Hermiller

REFERENCE NO. 47-C

DATE 5-4-94
WEATHER Cloudy
TEMP. +55

SHEET 21 OF 24

ROUTE S.R.2
COUNTY Williams
TOWNSHIP Springfield
SECTION 18
T 6 N R 4 E

TYPE MONUMENT Nail / Shi
~~ON SURFACE~~ - BELOW 1"
~~LEFT~~ - ℄ PAV'T. - RIGHT 2.0'
10.8 TO Rt EDGE PAVEMENT
S.L.M. 622+55

Set P.K./WASHER
6-22-94
C.L.

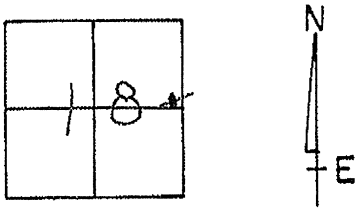

RECORD P.T.
1925 R/W PLANS
Sta 481 78.29

Fd PK Shank
REF 112

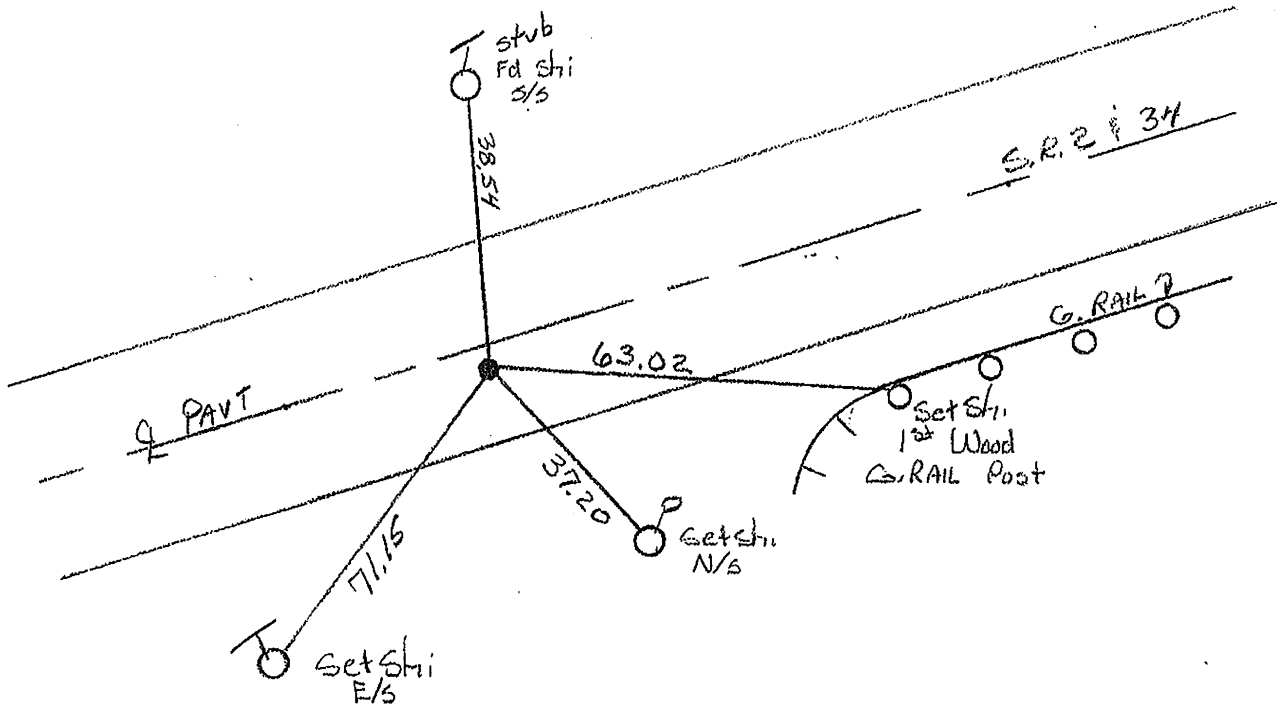

O.D.O.T. DISTRICT 2 SURVEY OFFICE

PERSONNEL

NOTES Loehrke
H.C. Canterbury
R.C. Hermiller

REFERENCE NO. 48

DATE 6-22-94
WEATHER Fair
TEMP. +80

SHEET 22 OF 24

ROUTE S.R. 2
COUNTY Williams
TOWNSHIP Springfield
SECTION 17
T 6 N R 4 E

TYPE MONUMENT 1" Iron Pipe
~~ON SURFACE~~ - BELOW ± 12"
LEFT - ℄ PAV'T. - ~~RIGHT~~ 100'
TO EDGE PAVEMENT
S.L.M. 634+63

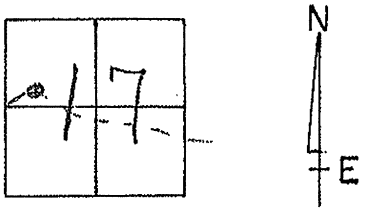

Record 1935 R/W Plans
P.I. Sta 61+03.86
Δ = 35°-54" Rt
D = 3°-00"
T = 618.72
R = 1909.86
L = 1196.67

Fd I. Pipe
18" Down
REF 113

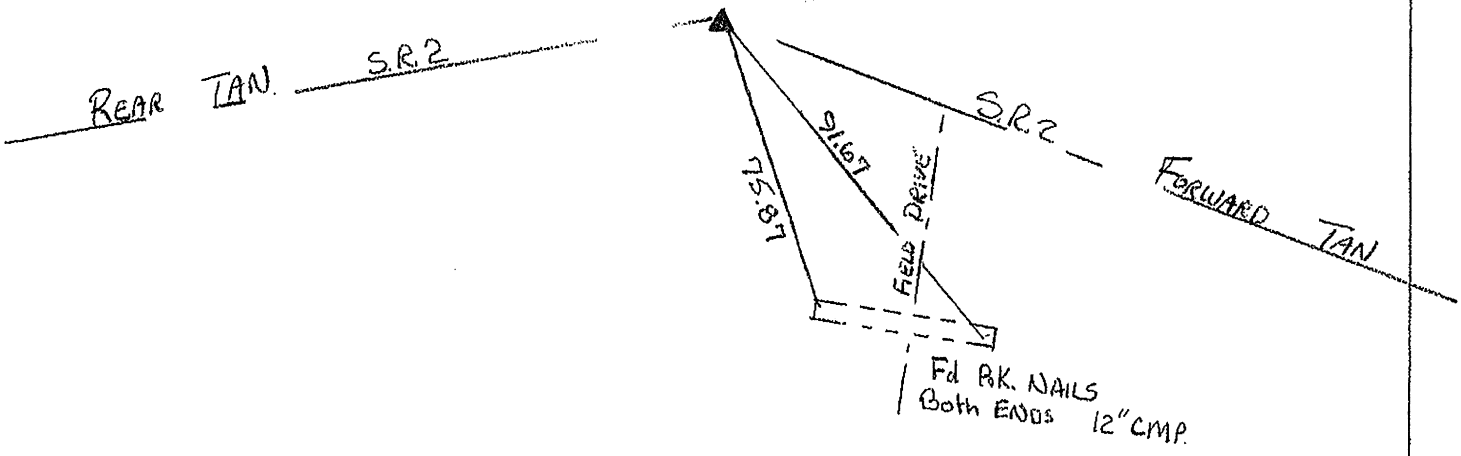

O.D.O.T. DISTRICT 2 SURVEY OFFICE

PERSONNEL

NOTES Loehrke
H.C. Canterbury
R.C. Hermiller

REFERENCE NO. 49

DATE 5-4-94
WEATHER Cloudy
TEMP. +55

SHEET 23 OF 24

ROUTE S.R. 2
COUNTY Williams
TOWNSHIP Springfield
SECTION 17
T 6 N R 4 E

Set P.K./Washer 6-22-94

TYPE MONUMENT 60-d Spike
ON SURFACE - ~~BELOW~~ Yes
~~LEFT~~ - ℄ PAV'T. - ~~RIGHT~~ Both
11.2 TO Rt EDGE PAVEMENT
S.L.M. 658+29

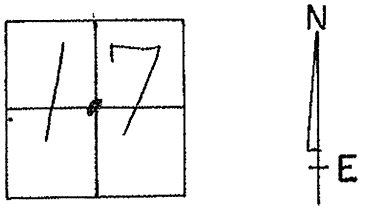

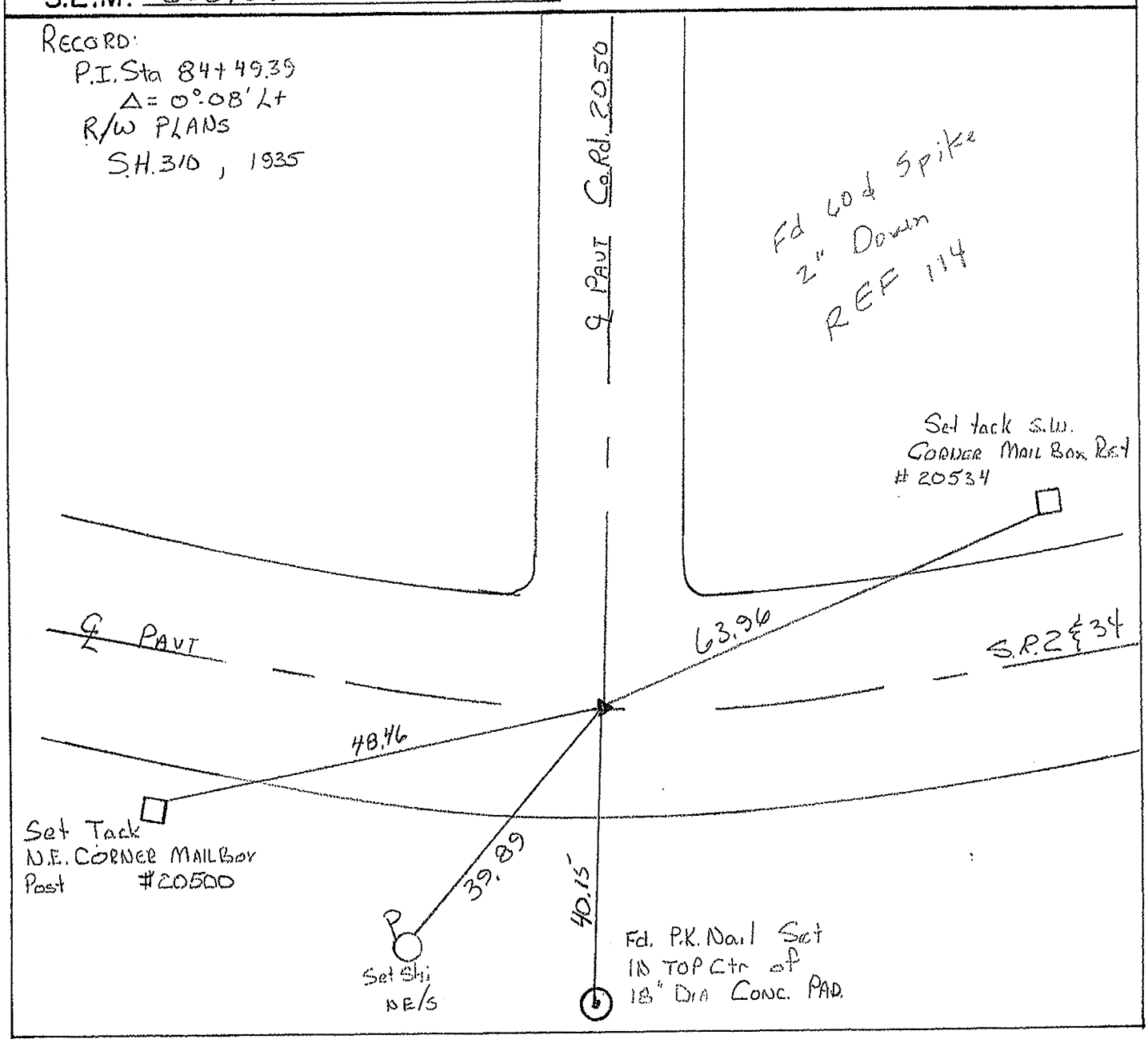

O.D.O.T. DISTRICT 2 SURVEY OFFICE

PERSONNEL

NOTES Loehrke
H.C. Canterbury
R.C. Hermiller
Vogel F

REFERENCE NO. 49-A

DATE 5/3/94
WEATHER Pt. cloudy
TEMP. +55

SHEET 24 OF 24

ROUTE S.R. 2
COUNTY Williams
TOWNSHIP SPRINGFIELD
SECTION 17
T 6 N R 4 E

Set P.K./WASHER 6-22-94

TYPE MONUMENT Lg. RR Spike
~~ON SURFACE~~ - BELOW 2" Below
~~LEFT~~ ℄ PAV'T. - RIGHT 2.7" Rt of ℄
8.7 TO Rt. EDGE PAVEMENT
S.L.M. 684 + 85

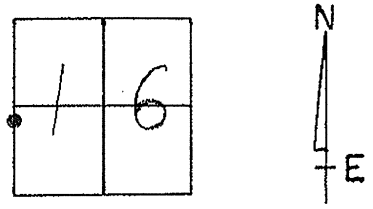

Record :
P.I. Sta. 111+06.58
Δ = 2°-15' Lt.
D = 0°-30'
T = 450.00'

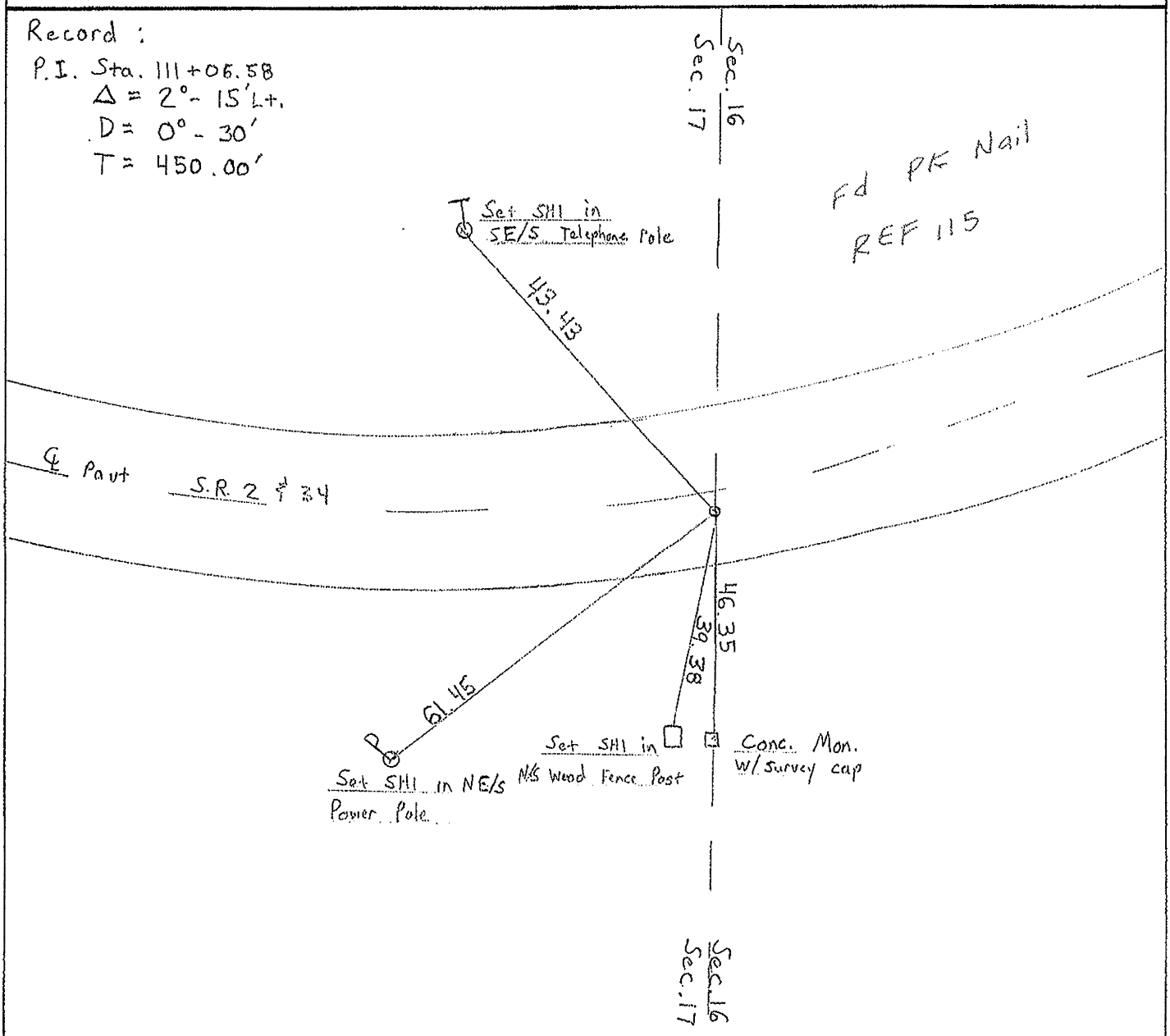

O.D.O.T. DISTRICT 2 SURVEY OFFICE

PERSONNEL

NOTES D. CURTIS
H.C. J. HOUSEHOLDER
R.C. _____

REFERENCE NO. 50 (SR 2) 50 (SR 34) 6 (SR. 191) SHEET 1 OF _____

DATE 10-13-88
WEATHER MILD
TEMP. 55°

ROUTE S.R. #2
COUNTY WILLIAMS
TOWNSHIP SPRINGFIELD
SECTION 16
T ___ R ___

TYPE MONUMENT R.R. SPK
~~ON SURFACE~~ - BELOW 2" BELOW
~~LEFT~~ - ℄ PAV'T. - ~~RIGHT~~ ℄ PAV'T
___ TO ___ EDGE PAVEMENT
S.L.M. _____



Set Small Spk. 10/31/89 JRS

Fd R/Spk
REP 116

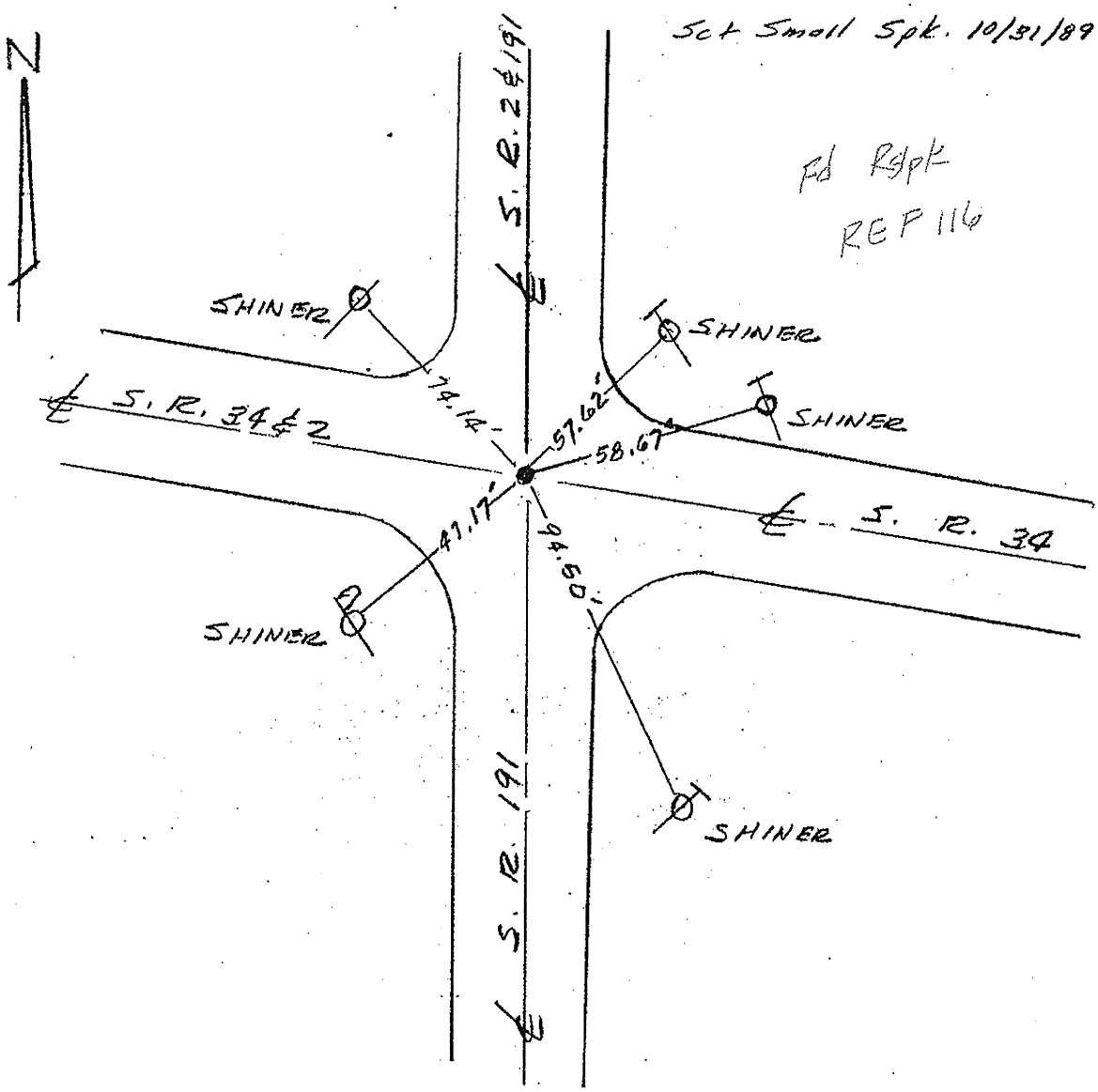

File 85290 Ctr 1